

# COVID-19: vaccine summary

Vaccination data through May 19, 2021 as of May 20, 2021 at 12:05 AM

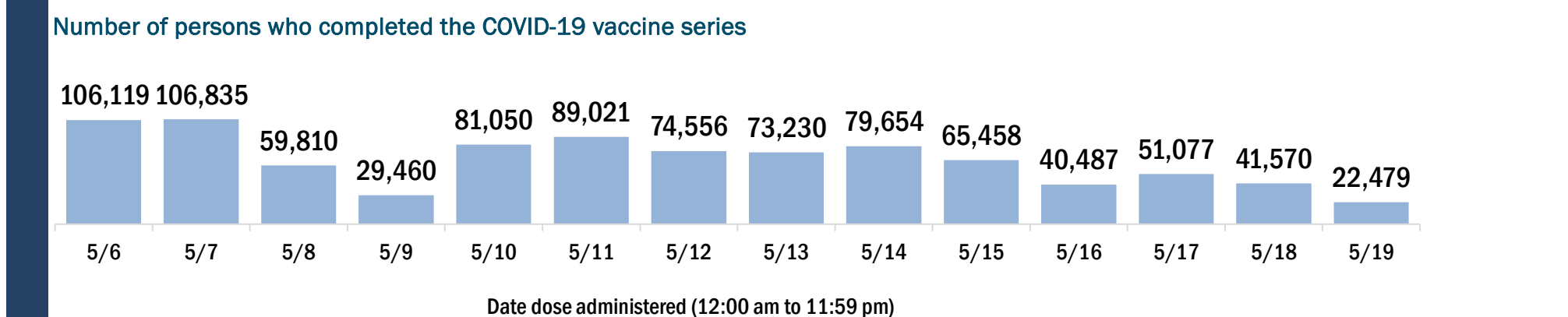
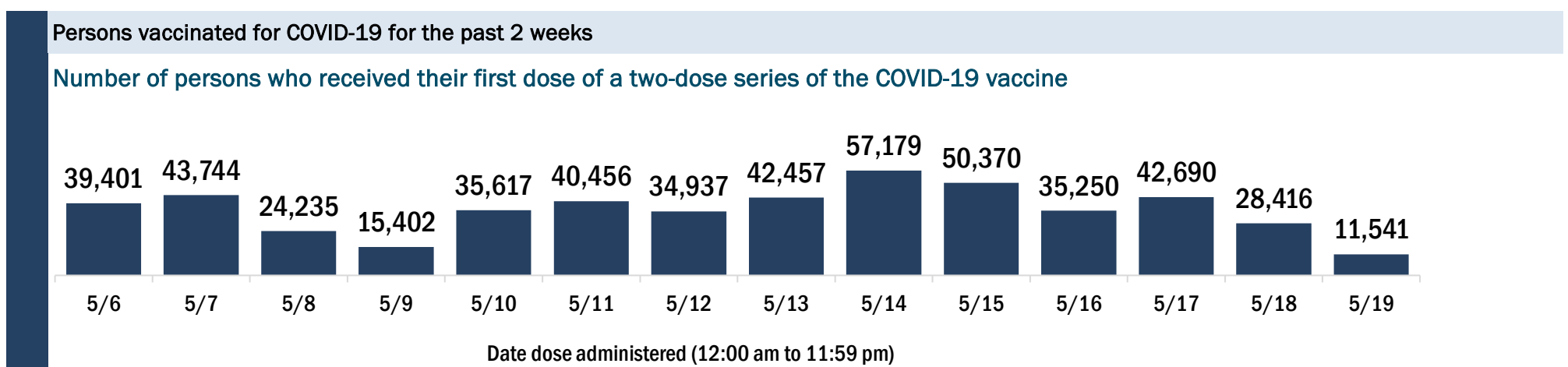
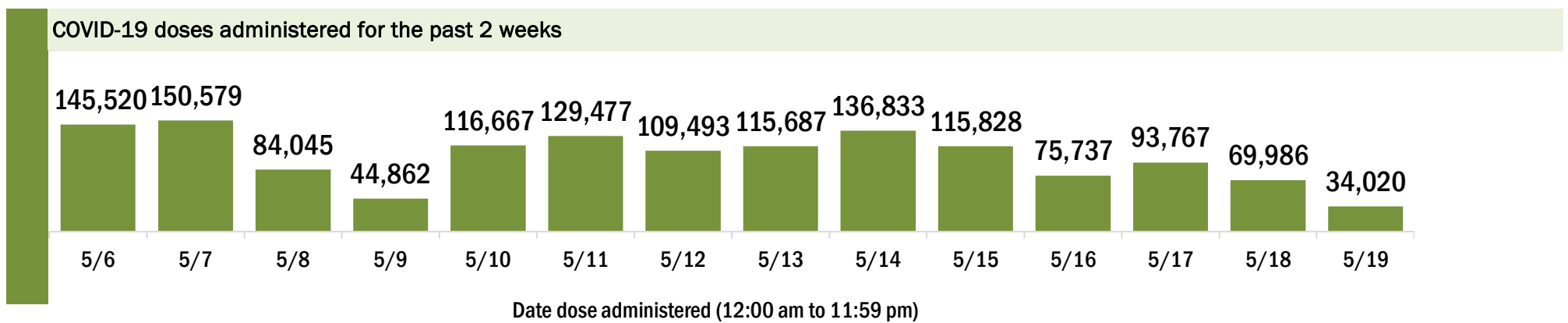
Data in this report are provisional and subject to change.

Data in this summary pertain to COVID-19 vaccines approved by the U.S. Food and Drug Administration and have been issued an Emergency Use Authorization (Janssen COVID-19 Vaccine, Moderna COVID-19 Vaccine and Pfizer-BioNTech COVID-19 Vaccine). These data summarize the number of people who have received either their first dose or have completed the series for a COVID-19 vaccine. **A person can only be counted in one category, first dose or series complete.** For persons receiving Moderna or Pfizer vaccines, once they receive their second dose, they are moved from the first dose column to the series completed column. **Because of this, the total first dose category may show a change from report to report not matching the total receiving their first dose from the previous day.** Persons receiving Johnson & Johnson vaccines will always be counted in the series completed column.

COVID-19 doses for vaccinated persons in Florida	
<b>Doses</b>	<b>16,889,513</b>
People receiving one dose of a 1-dose series (Johnson & Johnson) or receiving only one dose of a 2-dose series (Moderna, Pfizer) count once. Persons receiving both doses of a 2-dose series count twice.	

Current status of persons vaccinated for COVID-19 in Florida	
<b>Total people vaccinated</b>	<b>9,813,737</b>
First dose	2,021,311
Series completed	7,792,426
Completed 1-dose series	716,650
Completed 2-dose series	7,075,776
<b>First dose:</b> current number of people who have only received their first dose of the Moderna or Pfizer vaccine.	
<b>Series complete:</b> current number of people who have received both Moderna or Pfizer vaccine doses or one Johnson & Johnson dose and are considered fully immunized.	

Demographic summary	First dose	Series complete	Total people vaccinated
<b>Age group</b>	<b>2,021,311</b>	<b>7,792,426</b>	<b>9,813,737</b>
12-14 years	39,372	0	39,372
15-24 years	234,993	430,568	665,561
25-34 years	252,266	634,821	887,087
35-44 years	280,160	832,081	1,112,241
45-54 years	305,274	1,099,108	1,404,382
55-64 years	342,291	1,570,395	1,912,686
65-74 years	311,679	1,838,815	2,150,494
75-84 years	180,160	1,041,929	1,222,089
85+ years	75,116	344,709	419,825
<b>Race</b>	<b>2,021,311</b>	<b>7,792,426</b>	<b>9,813,737</b>
White	1,219,568	5,276,221	6,495,789
Black	167,896	527,694	695,590
American Indian/Alaskan	10,152	27,181	37,333
Other	251,836	840,535	1,092,371
Unknown	371,859	1,120,795	1,492,654
<b>Other race</b> includes Asian, native Hawaiian/Pacific Islander, or other.			
<b>Ethnicity</b>	<b>2,021,311</b>	<b>7,792,426</b>	<b>9,813,737</b>
Hispanic	459,127	1,242,990	1,702,117
Non-Hispanic	827,286	4,064,913	4,892,199
Unknown	734,898	2,484,523	3,219,421
<b>Gender</b>	<b>2,021,311</b>	<b>7,792,426</b>	<b>9,813,737</b>
Female	1,059,779	4,289,351	5,349,130
Male	950,864	3,491,426	4,442,290
Unknown	10,668	11,649	22,317



# COVID-19: vaccine summary

Vaccination data through May 19, 2021 as of May 20, 2021 at 12:05 AM

Data in this report are provisional and subject to change.

This table summarizes the number of people who have received either their first dose or have completed the series for a COVID-19 vaccine. A person can only be counted in one category, first dose or series complete. Persons receiving Johnson & Johnson vaccines will always be counted in the series completed column (see previous page for additional information).

County of residence	Yesterday (May 19)			Cumulative		
	First dose	Series complete	Total people vaccinated	First dose	Series complete	Total people vaccinated
Alachua	68	59	127	22,828	101,278	124,106
Baker	6	11	17	1,559	4,695	6,254
Bay	64	243	307	9,509	45,688	55,197
Bradford	19	8	27	2,891	6,059	8,950
Brevard	96	412	508	47,314	217,780	265,094
Broward	1,582	2,889	4,471	213,224	723,358	936,582
Calhoun	5	12	17	837	2,620	3,457
Charlotte	56	99	155	23,176	84,012	107,188
Citrus	24	74	98	9,889	53,902	63,791
Clay	69	104	173	11,641	57,293	68,934
Collier	157	292	449	35,672	168,024	203,696
Columbia	11	23	34	2,362	15,015	17,377
Dade	2,744	5,058	7,802	341,580	1,093,039	1,434,619
Desoto	27	104	131	3,963	9,276	13,239
Dixie	16	35	51	938	3,121	4,059
Duval	422	631	1,053	63,362	290,931	354,293
Escambia	55	121	176	19,136	86,161	105,297
Flagler	23	60	83	9,032	47,068	56,100
Franklin	2	10	12	757	3,521	4,278
Gadsden	69	29	98	2,790	15,068	17,858
Gilchrist	6	3	9	671	3,732	4,403
Glades	5	1	6	635	4,011	4,646
Gulf	9	21	30	814	3,833	4,647
Hamilton	20	35	55	395	2,918	3,313
Hardee	35	55	90	1,711	5,513	7,224
Hendry	17	14	31	2,543	9,470	12,013
Hernando	51	200	251	13,421	60,947	74,368
Highlands	60	29	89	11,860	32,992	44,852
Hillsborough	830	1,457	2,287	147,162	451,826	598,988
Holmes	0	4	4	577	3,447	4,024
Indian River	18	133	151	19,816	66,549	86,365
Jackson	11	28	39	2,240	11,488	13,728
Jefferson	19	15	34	634	4,767	5,401
Lafayette	2	1	3	381	2,031	2,412
Lake	313	275	588	27,974	141,291	169,265
Lee	233	623	856	65,532	287,995	353,527
Leon	67	337	404	19,644	101,005	120,649
Levy	9	11	20	2,028	10,787	12,815
Liberty	11	15	26	661	1,420	2,081
Madison	2	6	8	1,001	4,749	5,750
Manatee	91	426	517	33,892	148,186	182,078
Marion	116	173	289	24,149	125,446	149,595
Martin	52	86	138	14,616	64,416	79,032
Monroe	34	64	98	9,997	30,669	40,666
Nassau	10	57	67	3,916	31,567	35,483
Okaloosa	45	150	195	11,281	54,357	65,638
Okeechobee	11	25	36	2,169	10,005	12,174
Orange	934	1,807	2,741	121,247	479,666	600,913
Osceola	403	465	868	35,641	125,305	160,946
Out-Of-State	203	232	435	82,941	153,367	236,308
Palm Beach	640	1,415	2,055	139,512	571,693	711,205
Pasco	144	498	642	44,211	183,954	228,165
Pinellas	217	841	1,058	75,423	383,810	459,233
Polk	422	736	1,158	62,315	202,212	264,527
Putnam	12	86	98	4,966	15,911	20,877
Santa Rosa	113	117	230	11,400	49,227	60,627
Sarasota	126	259	385	49,590	202,224	251,814
Seminole	152	287	439	35,474	176,725	212,199
St. Johns	68	92	160	16,208	116,465	132,673
St. Lucie	160	258	418	30,073	106,633	136,706
Sumter	23	42	65	10,141	75,836	85,977
Suwannee	6	14	20	1,825	8,778	10,603
Taylor	12	40	52	1,220	4,836	6,056
Union	5	8	13	703	2,684	3,387
Unknown	43	133	176	3,373	7,361	10,734
Volusia	232	570	802	44,010	187,327	231,337
Wakulla	14	22	36	2,553	8,710	11,263
Walton	18	28	46	5,399	21,158	26,557
Washington	2	11	13	906	5,218	6,124
<b>Total</b>	<b>11,541</b>	<b>22,479</b>	<b>34,020</b>	<b>2,021,311</b>	<b>7,792,426</b>	<b>9,813,737</b>