

# COVID-19: vaccine summary

Vaccination data through Mar 1, 2021 as of Mar 2, 2021 at 12:05 AM

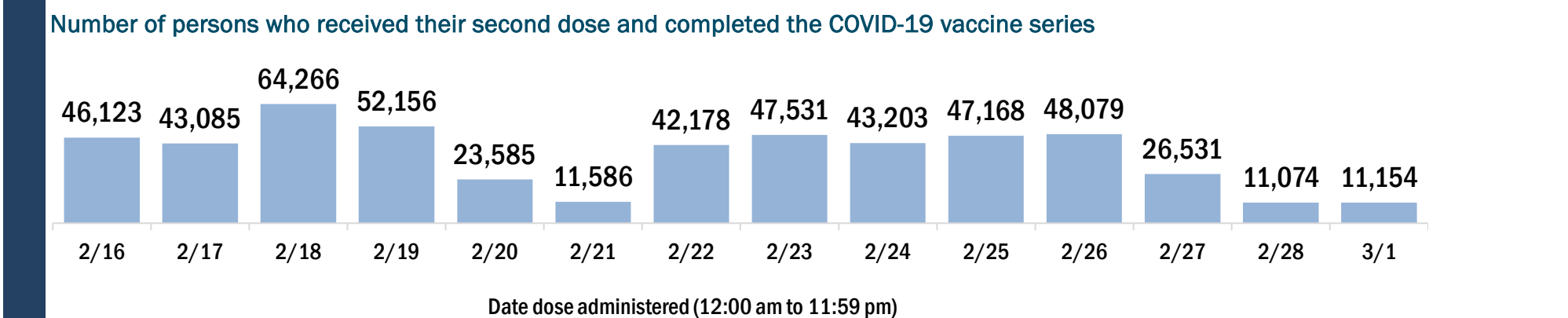
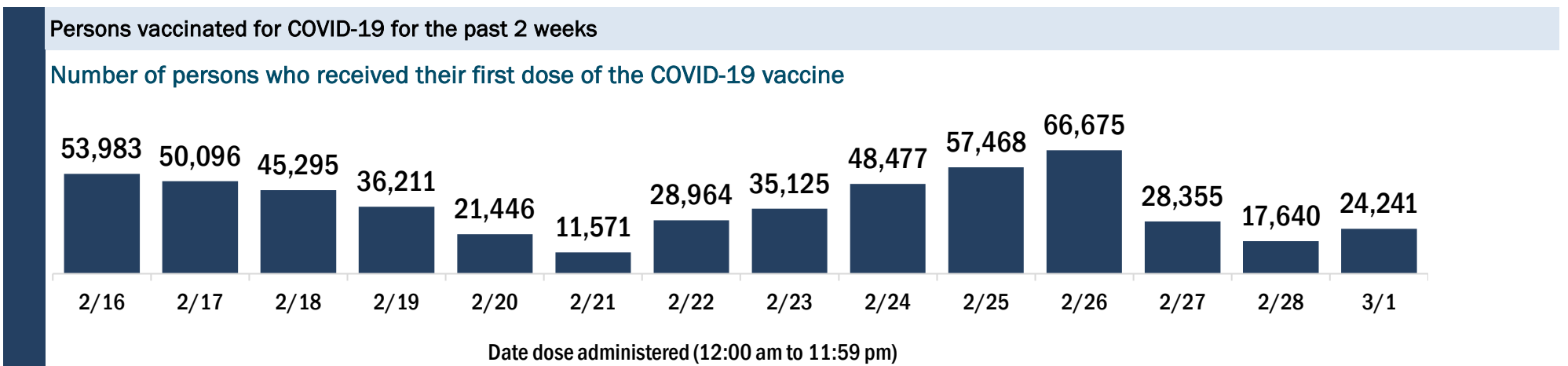
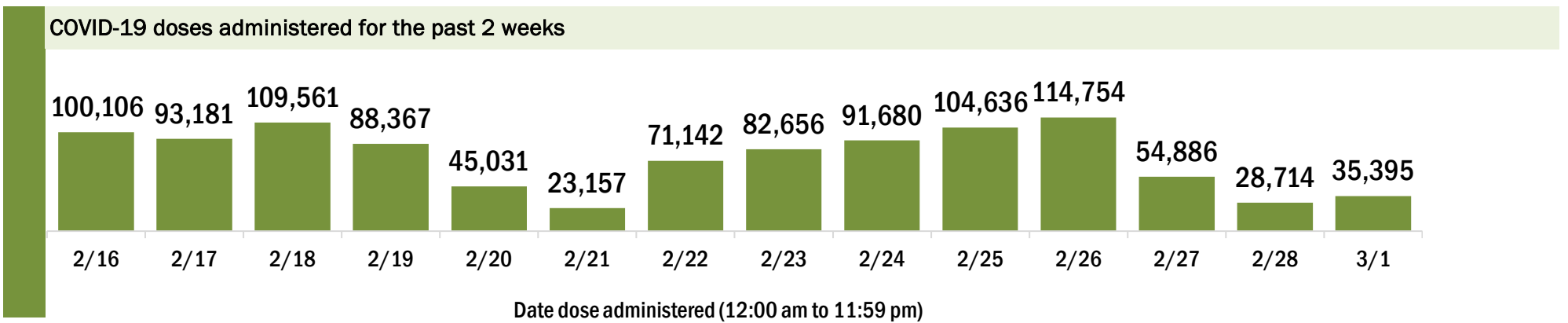
Data in this report are provisional and subject to change.

Data in this summary pertain to COVID-19 vaccines approved by the U.S. Food and Drug Administration and have been issued an Emergency Use Authorization. These data summarize the number of people who have received either their first dose or have completed the series for a COVID-19 vaccine. **A person can only be counted in one category, first dose or series complete. After individuals receive their second dose, they are moved from the first dose column to the series completed column. Because of this, the total first dose category may show a change from report to report not matching the total receiving their first dose from the previous day.**

COVID-19 doses administered in Florida	
Doses administered	4,808,125
Total number of doses of the COVID-19 vaccine that have been administered in Florida.	

Current status of persons vaccinated for COVID-19 in Florida	
Total people vaccinated	3,084,403
First dose	1,360,681
Series completed	1,723,722
<b>First dose:</b> current number of people who have only received their first dose of the COVID-19 vaccine.	
<b>Series complete:</b> current number of people who have received all recommended doses of the COVID-19 vaccine to be considered fully immunized.	

Demographic summary	First dose	Series complete	Total people vaccinated
<b>Age group</b>	1,360,681	1,723,722	3,084,403
16-24 years	14,873	21,318	36,191
25-34 years	36,014	76,978	112,992
35-44 years	47,799	94,486	142,285
45-54 years	66,976	112,789	179,765
55-64 years	126,056	146,252	272,308
65-74 years	587,040	710,020	1,297,060
75-84 years	358,028	409,005	767,033
85+ years	123,895	152,874	276,769
<b>Race</b>	1,360,681	1,723,722	3,084,403
American Indian/Alaskan	5,868	6,168	12,036
Black	89,457	92,207	181,664
Other	114,714	226,350	341,064
Unknown	254,494	213,356	467,850
White	896,148	1,185,641	2,081,789
<small>Other race includes Asian, native Hawaiian/Pacific Islander, or other.</small>			
<b>Ethnicity</b>	1,360,681	1,723,722	3,084,403
Hispanic	166,736	170,893	337,629
Non-Hispanic	627,376	944,761	1,572,137
Unknown	566,569	608,068	1,174,637
<b>Gender</b>	1,360,681	1,723,722	3,084,403
Female	772,981	1,001,893	1,774,874
Male	577,628	719,792	1,297,420
Unknown	10,072	2,037	12,109



# COVID-19: vaccine summary

Vaccination data through Mar 1, 2021 as of Mar 2, 2021 at 12:05 AM

Data in this report are provisional and subject to change.

Data in this summary pertain to COVID-19 vaccines approved by the U.S. Food and Drug Administration and have been issued an Emergency Use Authorization. These data summarize the number of people who have received either their first dose or have completed the series for a COVID-19 vaccine. A person can only be counted in one category, first dose or series complete. After individuals receive their second dose, they are moved from the first dose column to the series completed column.

County of residence	Yesterday (Mar 1)			Cumulative		
	First dose	Series complete	Total people vaccinated	First dose	Series complete	Total people vaccinated
Alachua	42	266	308	12,460	34,870	47,330
Baker	62	2	64	1,113	1,615	2,728
Bay	96	2	98	10,390	12,453	22,843
Bradford	2	3	5	1,026	1,666	2,692
Brevard	285	262	547	39,839	44,161	84,000
Broward	2,329	1,016	3,345	112,629	152,758	265,387
Calhoun	0	0	0	708	1,357	2,065
Charlotte	342	21	363	19,243	15,101	34,344
Citrus	104	321	425	11,407	14,176	25,583
Clay	288	319	607	9,990	17,424	27,414
Collier	156	62	218	40,099	42,262	82,361
Columbia	15	3	18	2,809	4,478	7,287
Dade	4,901	1,430	6,331	153,958	184,852	338,810
Desoto	15	2	17	2,006	1,991	3,997
Dixie	0	0	0	805	835	1,640
Duval	1,219	250	1,469	47,927	77,414	125,341
Escambia	147	1	148	18,444	23,054	41,498
Flagler	81	185	266	12,958	10,319	23,277
Franklin	1	0	1	924	1,412	2,336
Gadsden	16	38	54	2,606	4,947	7,553
Gilchrist	1	2	3	506	1,328	1,834
Glades	76	2	78	618	586	1,204
Gulf	0	0	0	1,025	1,499	2,524
Hamilton	0	2	2	383	1,076	1,459
Hardee	6	2	8	836	1,257	2,093
Hendry	54	2	56	1,067	1,919	2,986
Hernando	45	37	82	11,702	13,647	25,349
Highlands	80	13	93	8,715	4,938	13,653
Hillsborough	669	562	1,231	65,790	81,221	147,011
Holmes	0	0	0	988	1,297	2,285
Indian River	343	35	378	22,051	18,571	40,622
Jackson	3	3	6	2,573	4,406	6,979
Jefferson	5	4	9	1,334	2,656	3,990
Lafayette	1	0	1	538	693	1,231
Lake	273	515	788	25,106	41,390	66,496
Lee	439	96	535	56,300	62,351	118,651
Leon	156	333	489	16,033	29,459	45,492
Levy	9	13	22	2,427	2,867	5,294
Liberty	1	0	1	316	689	1,005
Madison	0	1	1	880	1,953	2,833
Manatee	1,458	117	1,575	30,668	26,788	57,456
Marion	1,023	99	1,122	22,707	31,718	54,425
Martin	108	219	327	15,941	18,612	34,553
Monroe	27	44	71	5,084	6,787	11,871
Nassau	33	84	117	6,564	10,711	17,275
Okaloosa	414	6	420	10,790	16,549	27,339
Okeechobee	31	0	31	2,053	2,627	4,680
Orange	600	213	813	46,278	82,914	129,192
Osceola	451	85	536	13,345	19,235	32,580
Out-Of-State	670	101	771	44,599	35,900	80,499
Palm Beach	982	534	1,516	105,542	161,856	267,398
Pasco	422	644	1,066	35,970	31,519	67,489
Pinellas	2,493	1,457	3,950	68,577	80,146	148,723
Polk	1,141	168	1,309	37,123	36,685	73,808
Putnam	31	9	40	3,439	4,130	7,569
Santa Rosa	29	11	40	11,686	14,213	25,899
Sarasota	546	60	606	48,684	41,484	90,168
Seminole	282	375	657	18,136	38,320	56,456
St. Johns	103	66	169	21,357	37,137	58,494
St. Lucie	165	109	274	24,454	24,665	49,119
Sumter	399	686	1,085	20,298	17,691	37,989
Suwannee	7	4	11	1,846	3,288	5,134
Taylor	0	1	1	1,406	1,609	3,015
Union	1	3	4	406	845	1,251
Unknown	11	7	18	1,891	1,124	3,015
Volusia	523	225	748	33,430	45,041	78,471
Wakulla	10	21	31	2,172	2,944	5,116
Walton	17	2	19	4,532	6,679	11,211
Washington	1	0	1	1,174	1,557	2,731
<b>Total</b>	<b>24,240</b>	<b>11,155</b>	<b>35,395</b>	<b>1,360,681</b>	<b>1,723,722</b>	<b>3,084,403</b>